

barebones

BB2013 Farsta June
9, 2013

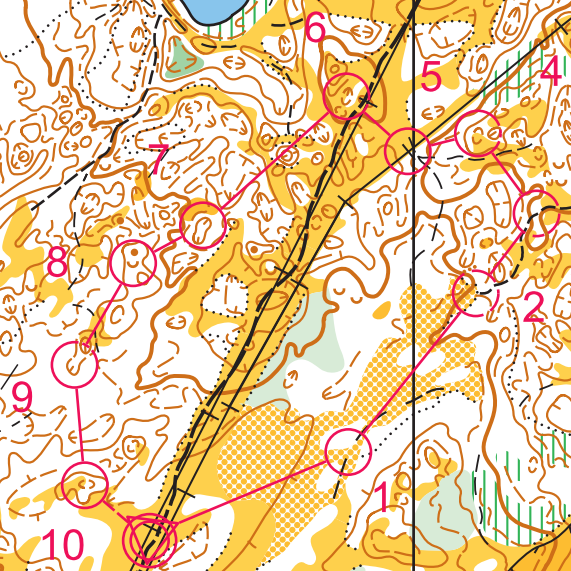
DD	1.4 km		
1 46	/		<
2 57	/	X	
3 48	/	X	
4 58	o		o
5 59	o		
6 53	o		
7 56	o		o
8 65	U		
9 52	Λ		o
10 49	o		

o --- 85 m ---> o

**SAFETY BEARING =
EAST TO HIGHWAY**

www.coodes.net 8.3.2 Orienteering Calgary
BB2013 Farsta

Mt Laurie



OrienteeringCalgary.ca

Field Survey

barebones

BB2013 Farsta June
9, 2013

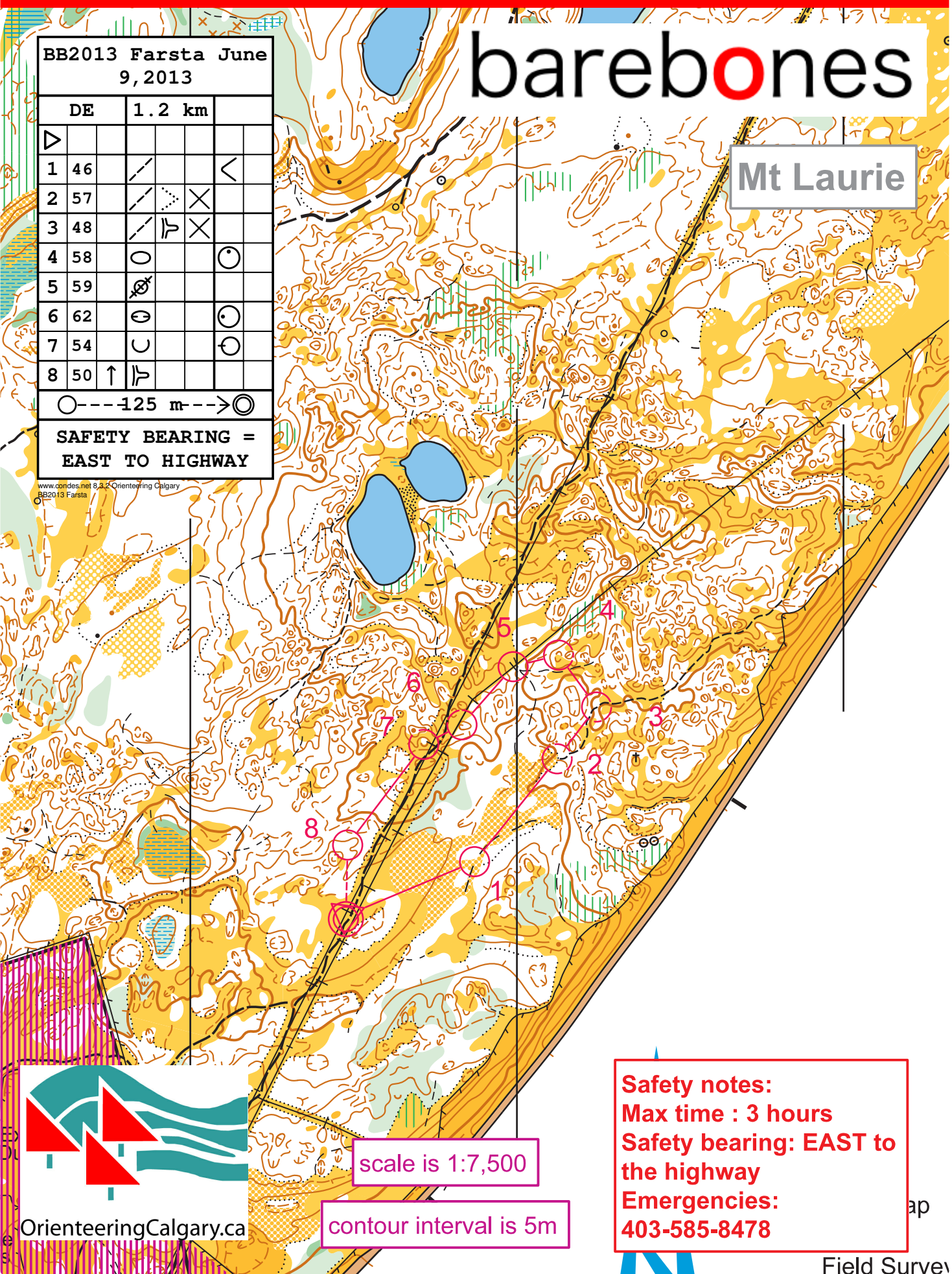
DE	1.2 km		
1 46	/		<
2 57	/	X	
3 48	/	X	
4 58	o		o
5 59	o		
6 62	o		o
7 54	o		o
8 50	↑		

o --- 125 m ---> o

**SAFETY BEARING =
EAST TO HIGHWAY**

www.condes.net 8.2.2 Orienteering Calgary
BB2013 Farsta

Mt Laurie



OrienteeringCalgary.ca

scale is 1:7,500

contour interval is 5m

Safety notes:
Max time : 3 hours
Safety bearing: EAST to
the highway
Emergencies:
403-585-8478

Field Survey

barebones

BB2013 Farsta June
9, 2013

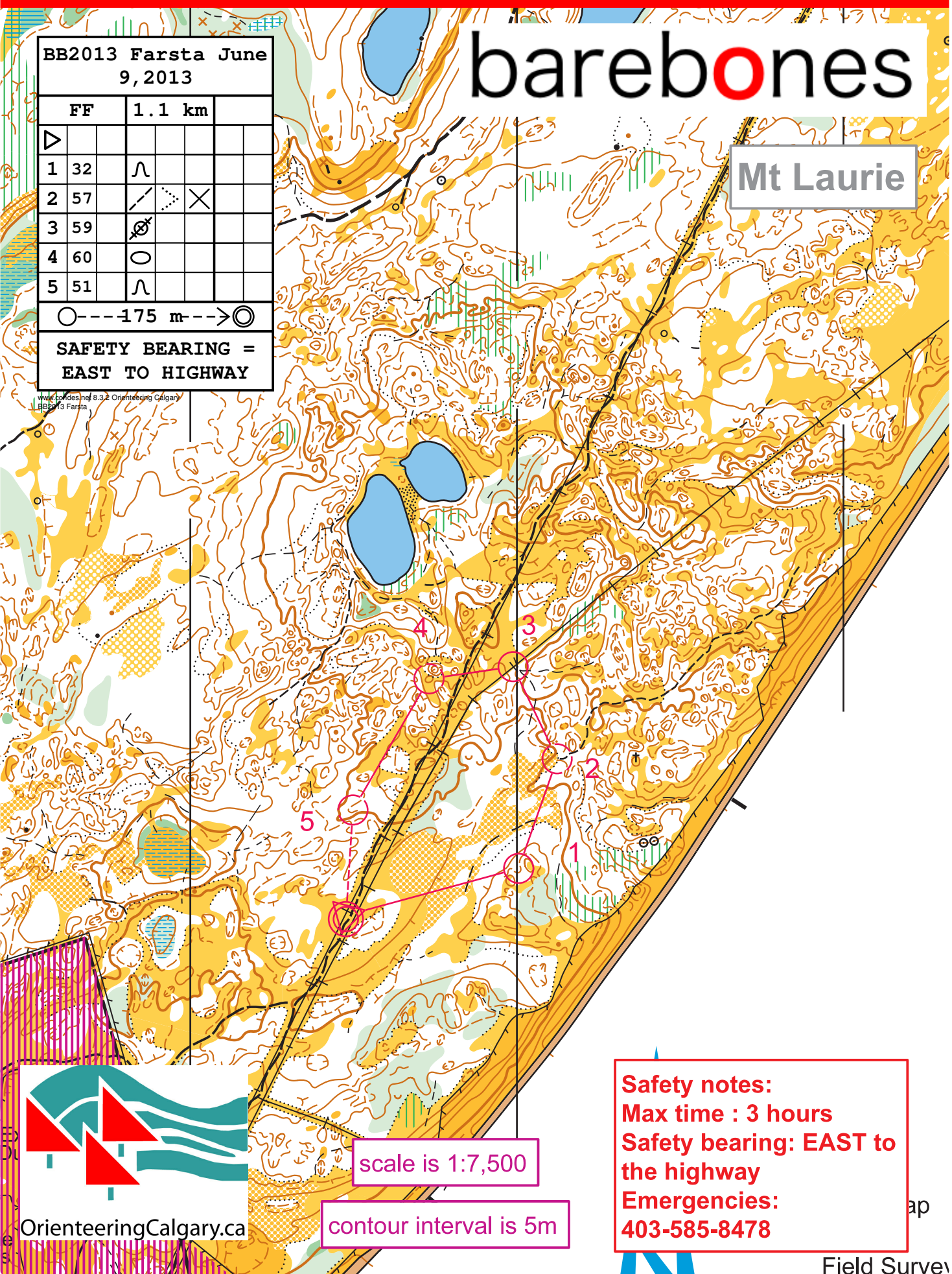
FF	1.1 km			
1 32	∩			
2 57	∩	∩	∩	∩
3 59	∩	∩	∩	∩
4 60	∩	∩	∩	∩
5 51	∩	∩	∩	∩

○---175 m--->◎

**SAFETY BEARING =
EAST TO HIGHWAY**

www.orientingcalgary.ca
BB2013 Farsta

Mt Laurie



OrienteeringCalgary.ca

scale is 1:7,500

contour interval is 5m

Safety notes:
Max time : 3 hours
Safety bearing: EAST to
the highway
Emergencies:
403-585-8478

Field Survey